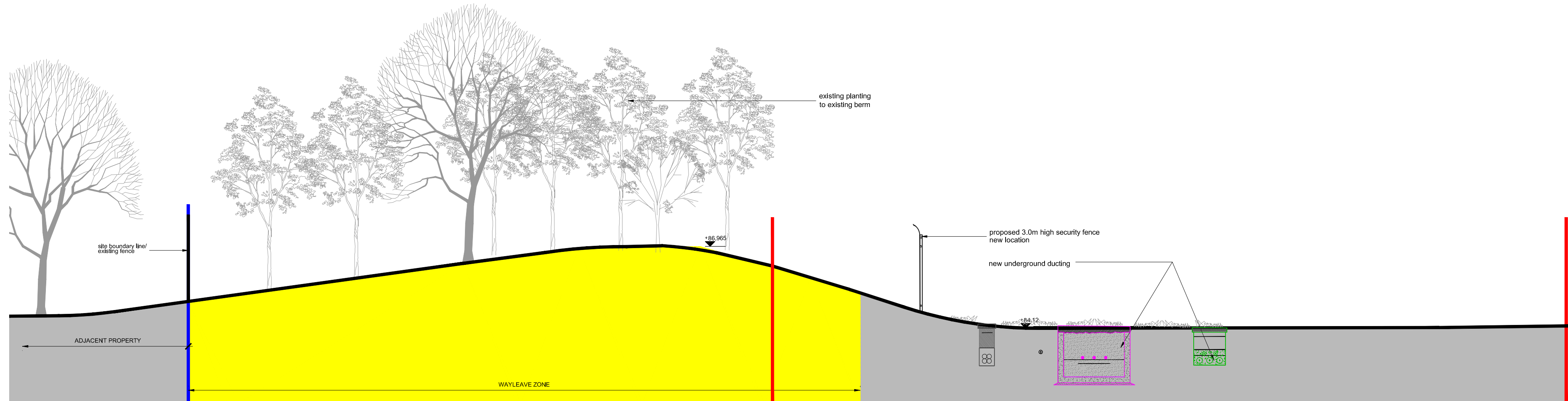


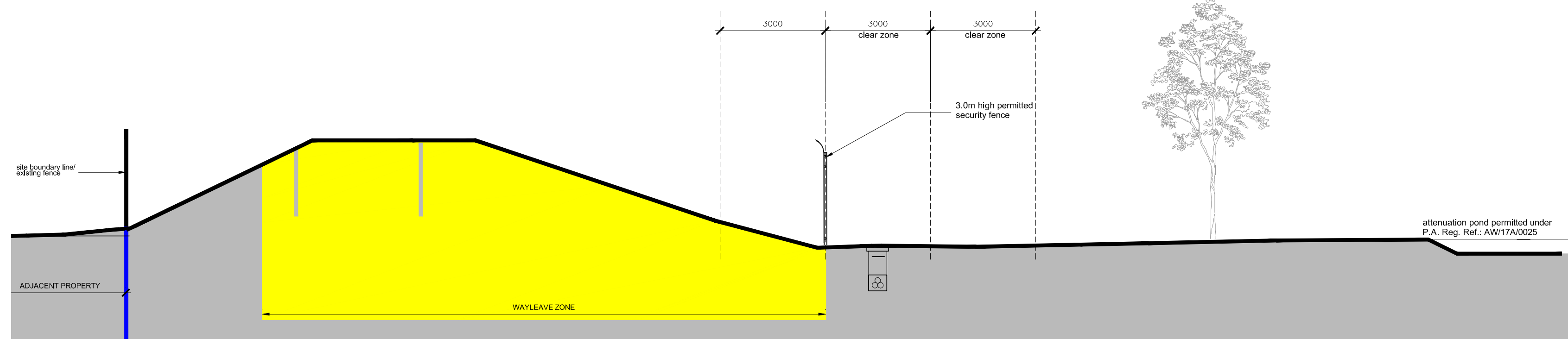
01 existing section A (permitted under P.A. Reg. Ref.: FW/17A/0025)

scale: 1:100



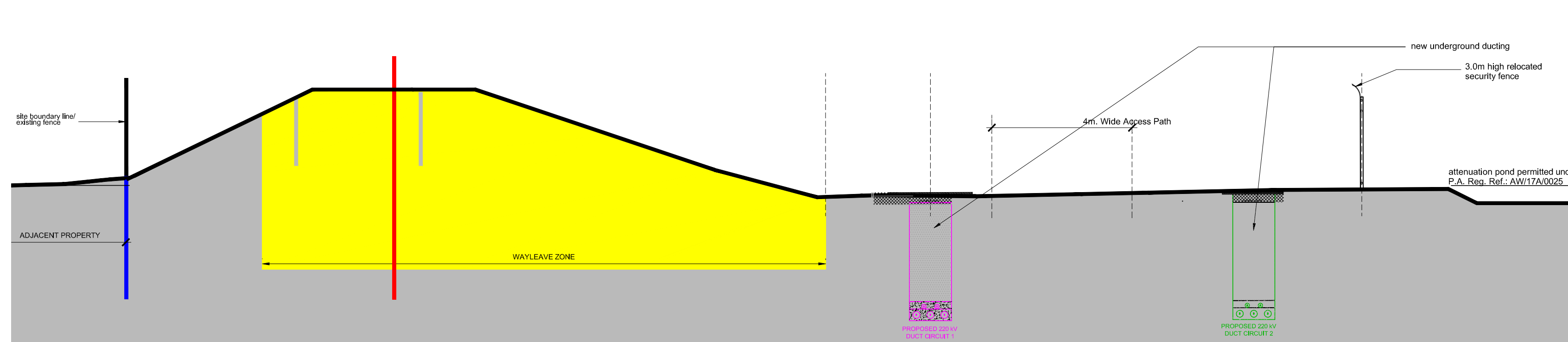
02 proposed section A

scale: 1:100



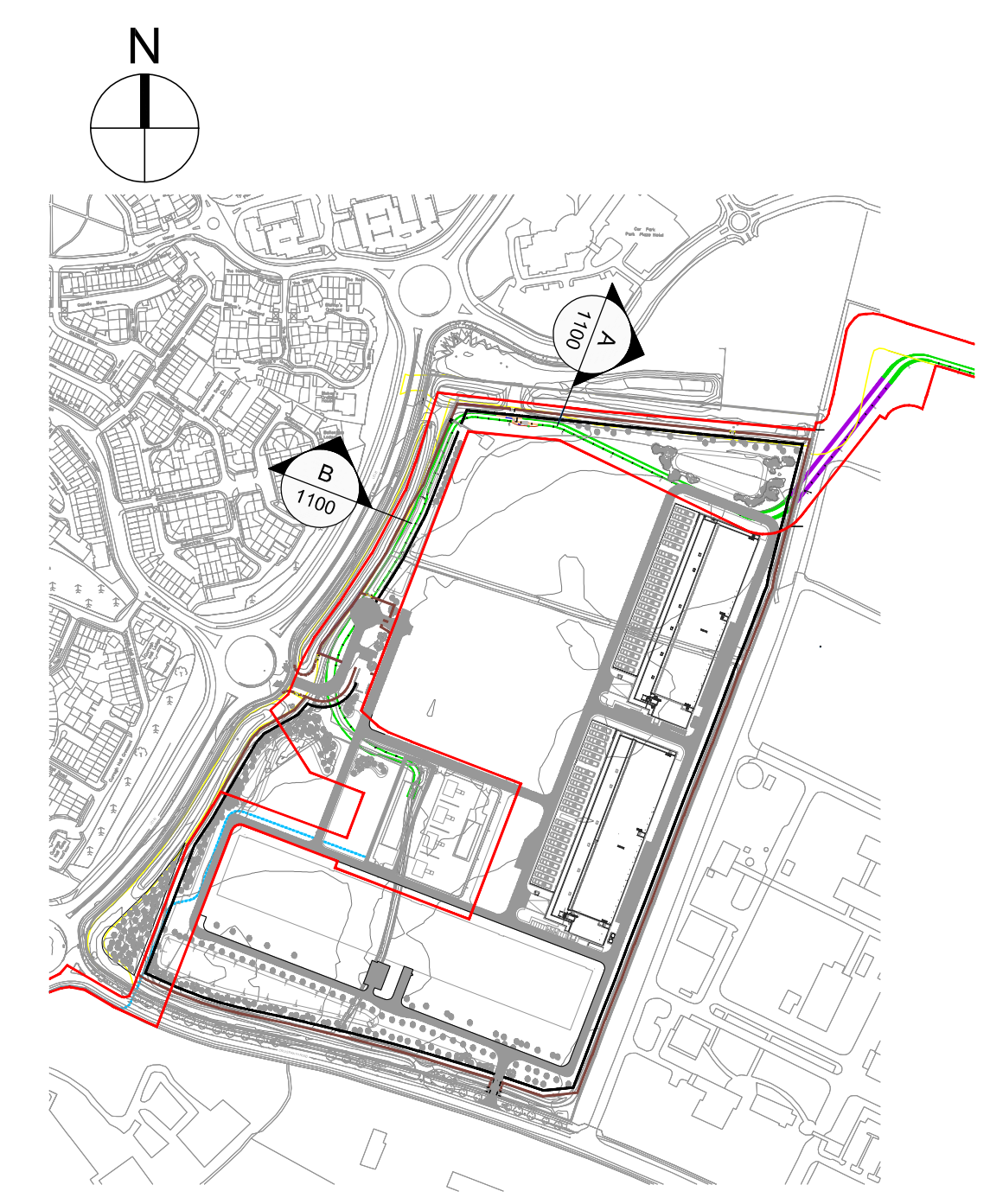
03 existing section B (permitted under P.A. Reg. Ref.: FW/17A/0025)

scale: 1:100



04 proposed section B

scale: 1:100



05 KEYPLAN

scale NTS

NOTES:
 Check all dimensions on site. Do not rely on scaled dimensions. This drawing must be read in conjunction with all relevant contract documents.
 This drawing is the property of Michael Collins Associates Ltd. (trading as MCA Architects). The drawing shall not be copied, reproduced or otherwise used without the consent of Michael Collins Associates Ltd.

LEGEND:

- SITE SUBJECT TO PLANNING APPLICATION
- OUTLINED IN BLUE INDICATES ADJACENT LANDS UNDER THE CONTROL OF LAND OWNER.
- EXISTING WAYLEAVES INDICATED IN YELLOW.

Rev	Date	Description	Drwn	Chkd	Rev	Date	Description	Drwn	Chkd
P10	01.20	For Submission						ML	GO

Architecture • Interior Design • Masterplanning • Project Management

MCA ARCHITECTS

4 Hanover Wharf,
 August Road, Dublin 2,
 Ireland. D02 X039
 +353 1 6769916
 info@mca.ie
 www.mca.ie

Client: CRUISERATH 220KV SUBSTATION & TRANSMISSION LINE Job No.: **2018.62**

Drawing: EXISTING & PROPOSED SITE BOUNDARY SECTIONS Sheet: A1 Scale: 1:100

Stage: **PLANNING** Status Code: S5

Status: FOR SUBMISSION

Drawing: STS -MCA-PL-ZZ-DR-A-1100

Revision: P10